











Hartnell Community College District
Trustee Area 2
Adopted November 1, 2011
Revised May 2013 (see Technical Adjustments Report 4-22-13)

Map Layers

-  City/Census Designated Place
-  Water
-  Street

Trustee Areas

-  Trustee Area 1
-  Trustee Area 2
-  Trustee Area 3
-  Trustee Area 4
-  Trustee Area 5
-  Trustee Area 6
-  Trustee Area 7

0 .25 .5 .75
Miles

